



Joint Infrastructure Recovery Request (JIRR) Program Abbreviated Consultation Process (ACP) Semi-Annual Report

This report and any attachments may contain privileged or confidential information for internal use only. Please consult the City of New Orleans' Project Delivery Unit before sharing this document with anyone else. If you are not the intended recipient of this report, you may not use, copy, distribute, or forward it.

City of New Orleans

Abbreviated Consultation Process Report - Executive Summary (Q1 2019)

Purpose

FEMA has allocated 2.4 billion dollars through the Joint Infrastructure Recovery Request (JIRR) for a multi-year road recovery program to the City of New Orleans (CNO) and the Sewerage and Water Board of New Orleans (SWBNO). The Abbreviated Consultation Process (ACP) letter, effective December 17, 2018, and agreed upon by its consulting parties, requires that CNO and SWBNO, together with FEMA, conduct semi-annual consultation meetings throughout the implementation of the JIRR program as part of their reporting requirements outlined in the ACP for adverse effects to archaeology and historic preservation. Since this is the very first report, it was essential to assess all known projects to determine which would require historic preservation and archaeological monitoring. Future semi-annual reports will focus on reporting of statuses as required and listed in the ACP.

Background

Data for this assessment were collected and assembled in January/February 2019.

The methodology used for this initial report involved mining agency databases, i.e., the Department of Public Works (DPW) DASHBOARD for projects in various phases (waves) that were either located within archaeologically sensitive areas as defined by the Louisiana Division of Archaeology, within historic districts or National Historic Landmarks (NHLs), or NHL-adjacent street segments. Non-FEMA funded projects were also assessed for this report if located within the sensitive archaeological areas or with the potential to affect historic properties. Such effort was to ensure a consistent approach across agencies in the monitoring and reviewing requirements with respect to archaeological resources and historic properties. These results are also contained in the report and labeled “Currently Outside of Scope” under the “JIRR Wave” column header in the fifth row (see page 4).

Using the Louisiana Division of Historic Preservation’s “Standing Structures and Districts Map” website, the CNO Historic Preservation Specialist assessed whether a project would impact Character Defining Features (CDFs) within a historic property as defined by FEMA in the ACP, - Appendix 2. Specifically, the Specialist determined which road recovery projects would affect historic properties during a full reconstruction along with actions required by the Specialist for implementation as outlined in the ACP. See ACP Project Details – JIRR Wave 2 (34) Projects, Full Reconstruction Projects on page 8, as an example. Additional projects highlighted include those affecting historic properties designated as NHLs or that were located adjacent to NHLs, for example, Garden Lane next to Longue Vue House and Gardens (NHL). See figures under column heading “Work in National Historic Landmark (NHL) or is NHL Adjacent”, page 4.

The CNO Archaeologist weighed each CNO/SWBNO project against the ACP’s Appendix 3 map of sensitive archaeological areas and produced a list of projects that would be monitored for archaeological deposits. Some projects that were outside the Appendix 3 map were placed into the monitoring schedule if the CNO archaeologist found evidence that significant archaeological remains may be located or that human remains may be present. These areas include portions of Pontchartrain Park and Filmore South project areas where the prehistoric barrier island complex (Pine Island Beach Trend) may be located. Additional areas of Mid-City’s Treme-Lafitte Group B project area were added for monitoring based on the potential for finding human remains from the lost Bayou St. John Cemetery/Potter’s Field. At this point in the process, DPW/SWBNO project managers have been indoctrinated in the process of archaeological monitoring and will help facilitate the implementation of monitoring when the projects begin.

Abbreviated Consultation Process Report - Executive Summary (Q1 2019)

As of this writing, JIRR projects have been implemented across the city in areas that do not need monitoring or are outside historic districts. Projects that require monitoring in the Mid-City neighborhood have just begun, however, reporting on these projects was not possible for this publication because the CNO archaeologist only arrived on site the week of 3/11/2019. Although outside the JIRR archaeological sensitive area, portions of the Hazard Mitigation Grant Program (HMGP) Hagan-Lafitte project area were added to the docket of areas to be monitored because they were found to be in the vicinity of a Y unmapped indigent city cemetery. When this determination was made by the CNO Archaeologist, he was informed that the project had already begun and he immediately went out and monitored the excavation of St. Peter Street. This hazard mitigation project is one of many projects that were added late to the program after the formal review of the JIRR list. Non-JIRR projects that receive federal funding, such as the HMGP projects, were also assessed in a second iteration of the review process for projects which mixed-sourced funding or had the potential to at least be partially funded through federal funding including by FEMA. To date, the Hagan-Lafitte project has not unearthed any human remains or significant archaeological deposits. We look forward to the Fall 2019 report where archaeological deposits and character defining features can fill the pages of the report.

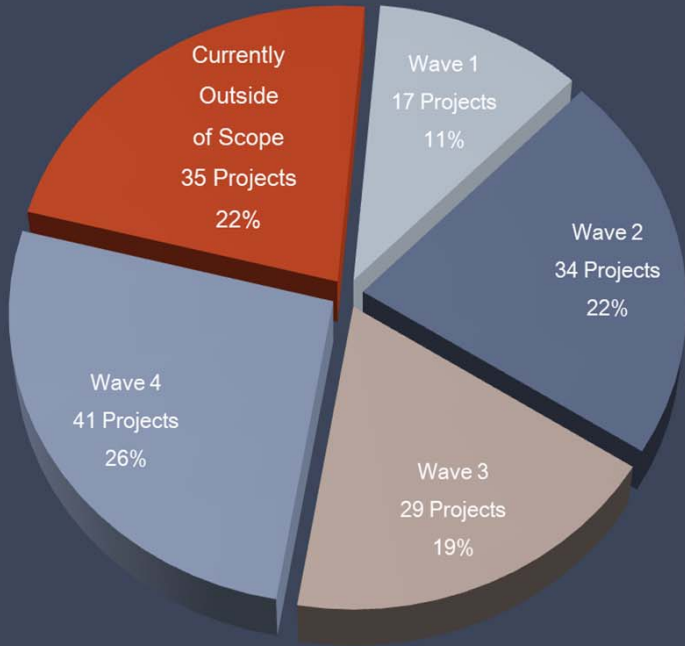
Results in Brief

- Project assessment findings uncovered one-hundred fifty-six (156) total projects encompassed in JIRR Wave 1, Wave 2, Wave 3, and Wave 4. This also includes thirty-five (35) projects currently outside the JIRR scope. Percentage of projects along with number of projects per wave are shown in a pie chart [see “Total Projects (156) by Wave”, page 4].
- There were eighty-eight (88) full reconstruction projects broken out by wave as seen on page 4. A total of ninety-seven (97) projects were found in archaeologically sensitive areas. Such projects are also broken down by wave on page 4.
- The “ACP Site Evaluation Chart by JIRR Wave” on page 6 displays a full comparison of project totals and percentages by wave with the number of projects in archaeologically sensitive areas, archaeologically sensitive areas in need of monitoring, number of projects outside the JIRR archaeologically sensitive area still in need of monitoring, and projects requiring cemetery monitoring. This chart also includes comparison totals and percentages for character defining features, work in the NHLs or NHL-adjacent work, the number of projects requiring review of plans for CDFs and full reconstruction projects.
- This assessment noted seventeen (17) projects affecting NHLs along with associated project names and names of historic properties per wave. See page 5 under “National Historic Landmark Sites/Project Details – (17 Projects)” for a breakout description along with a pie chart displaying program totals and percentages by wave for NHLs.
- Additional breakouts per wave are also contained in the report and lists further details including project names and names of historic properties as well as percentages and wave totals for NHL-affected properties in pie charts. For an example, see ACP Project Details – JIRR Wave 1 (17 Projects) on page 7.

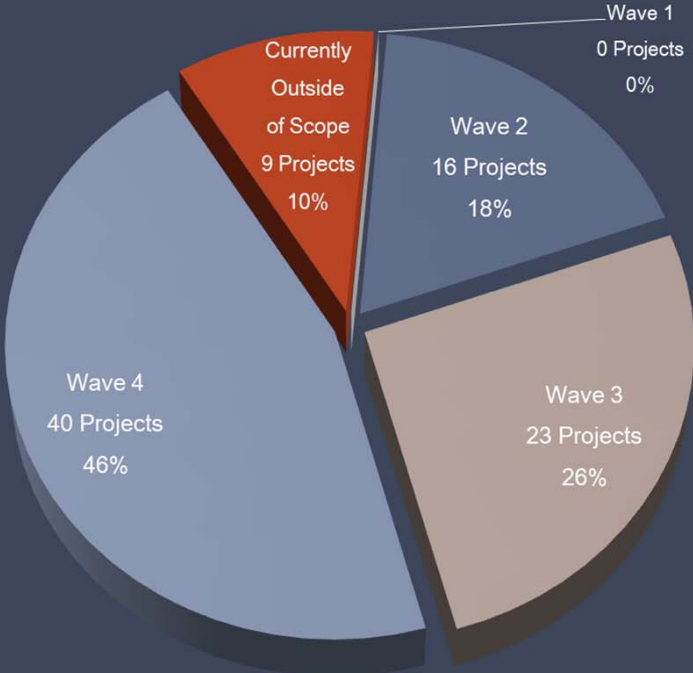
ACP Project Activity by JIRR Wave

JIRR Wave	Projects	JIRR Archaeological Sensitive Area	In JIRR Sensitive Area and Needs Monitoring	Outside JIRR Archaeological Sensitive Area but Still Monitored	Cemetery Monitoring	Character Defining Features (CDFs) in National Register Historic District (NRHD), National Historic Landmarks (NHL) or along NHL-adjacent street segments	Review Plans for Character Defining Features (CDFs) in Full Reconstruction (FRC) Projects, Work within National Historic Landmarks (NHL) or along NHL Adjacent Segments	Work in National Historic Landmark (NHL) or is NHL Adjacent	Full Reconstruction Projects
Wave 1	17	12	11	0	2	11	5	4	0
Wave 2	34	25	24	0	2	20	14	6	16
Wave 3	29	18	18	1	2	18	16	5	23
Wave 4	41	25	24	2	3	19	17	2	40
Currently Outside of Scope	35	17	12	1	1	23	7	4	9
Totals	156	97	89	4	10	91	59	21	88

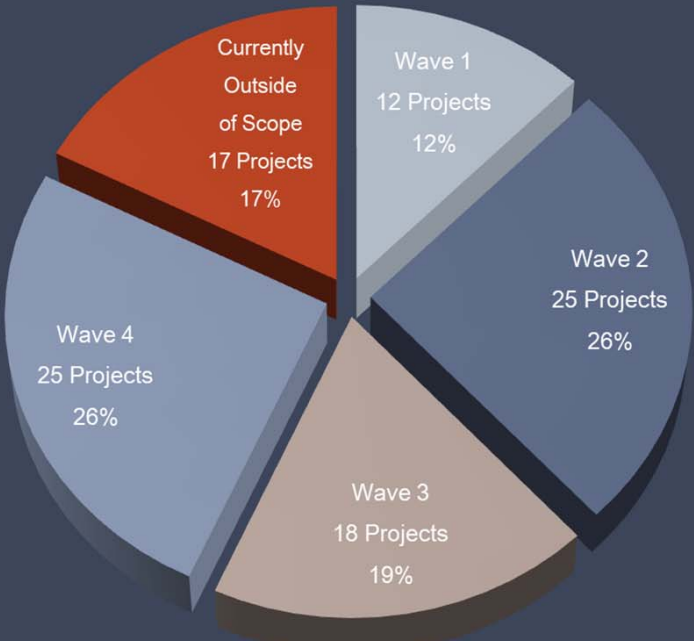
Total Projects (156) by Wave



Full Reconstruction Projects (88) by Wave

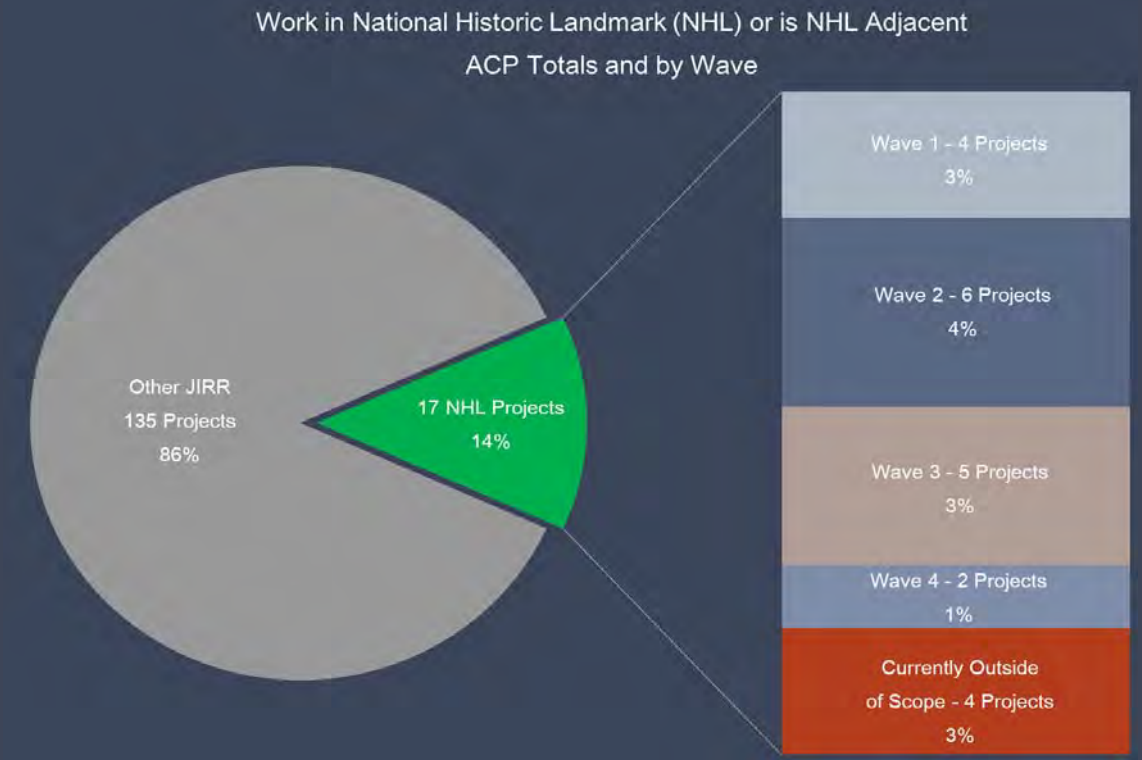


JIRR Projects (97) in Archaeological Sensitive Areas by Wave



National Historic Landmark Sites/Project Details - (17 Projects)

Wave 1 Work in National Historic Landmark (NHL) or is NHL Adjacent Projects	
Project Name	Historic Property
RR3 - Audubon Group A (PMOPI)	Uptown, National Register Historic District; St. Charles Streetcar NHL
RR3 - Black Pearl, East Carrollton Group A (PMOPI)	Carrollton, National Register Historic District (NRHD); St. Charles Streetcar National Historic Landmark (NHL)
RR3 - Hollygrove, Leonidas Group A (INC)	Carrollton, National Register Historic District (NRHD); St. Charles Streetcar National Historic Landmark (NHL)
RR3 - Uptown, West Riverside Group A (PMOPI)	Uptown, National Register Historic District (NRHD); 5 segments adjacent to St. Charles Streetcar National Historic Landmark (NHL)
Wave 2 Work in National Historic Landmark (NHL) or is NHL Adjacent Projects	
Project Name	Historic Property
RR3 - Black Pearl Group B (FRC)	Carrollton, National Register Historic District (NRHD); St. Charles Streetcar National Historic Landmark (NHL)
RR3 - Bywater-Marigny Group A (FRCP)	Bywater, National Register Historic District (NRHD); Faubourg Marigny (NRHD); Segments adjacent to Vieux Carre National Historic Landmark (NHL)
RR3 - Central City Group A (FRC)	Central City, National Register Historic District; (1) segment adjacent to /within Garden District (NHL)
RR3 - East Riverside, Garden District, Irish Channel, St Thomas Group A (PMOI)	The Garden District National Historic Landmark (NHL); St. Charles Streetcar (NHL); St. Alphonsus Church (NHL); St. Mary's Church (NHL); Lower Garden District (NRHD); Irish Channel Architectural District (NRHD); Uptown (NRHD)
RR3 - Leonidas Group B (PMOPI)	Carrollton, National Register Historic District (NRHD); St. Charles Streetcar National Historic Landmark (NHL)
RR3 - Milan Group A (PMOPI)	Uptown, National Register Historic District (NRHD); The Garden District, National Historic Landmark (NHL); The St. Charles Streetcar (NHL)
Wave 3 Work in National Historic Landmark (NHL) or is NHL Adjacent Projects	
Project Name	Historic Property
RR3 - Audubon Group B (PMOPI)	Uptown, National Register Historic District; St. Charles Streetcar National Historic Landmark
RR3 - Central City Group B (PMOPI)	Uptown, National Register Historic District (NRHD); 1 segment adjacent to St. Charles Streetcar National Historic Landmark (NHL)
RR3 - East Carrollton Group B (FRC)	Carrollton, National Register Historic District (NRHD)
RR3 - Iberville, Tulane-Gravier, LGD, CBD Group A (PMOPI)	The Garden District National Historic Landmark (NHL); Lower Garden District (NRHD); Iberville Housing Project (NRHD); Lower Central Business District (NRHD); Mid-City (NRHD); LSU Medical District (NRHD-Eligible)
RR3 - Lakewood Group B (FRCP)	Work adjacent to Longue Vue House & Gardens National Historic Landmark (NHL)
Wave 4 Work in National Historic Landmark (NHL) or is NHL Adjacent Projects	
Project Name	Historic Property
RR3 - East Carrollton Group C (FRC)	Carrollton, National Register Historic District (NRHD)
RR3 - Leonidas Group D (FRCP)	Carrollton, National Register Historic District (NRHD); St. Charles Streetcar National Historic Landmark (NHL)
Currently Outside of Scope Work in National Historic Landmark (NHL) or is NHL Adjacent Projects	
Project Name	Historic Property
Camp St. (Louisiana - Washington Ave)	Garden District, National Register Historic District
Louisiana Ave (St. Charles - Magazine) Bikeway	Garden District, National Register Historic District (NRHD)
Jefferson Ave. (Claiborne - Tchoupitoulas) Bikeway	Uptown, National Register Historic District (NRHD)
Martin Luther King Blvd (St. Charles - S. Claiborne)	Central City, National Register Historic District (NRHD)



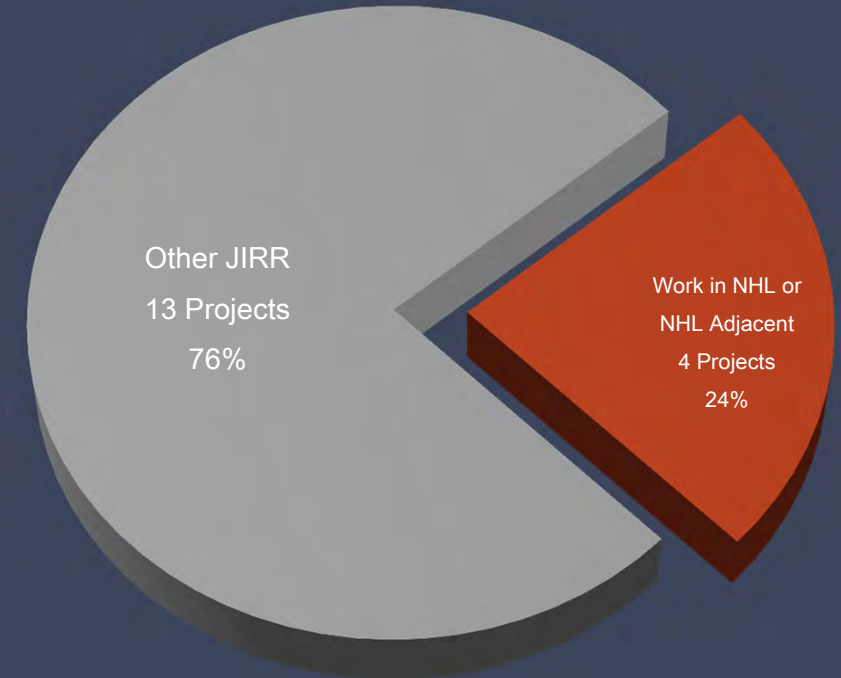
Abbreviated Consultation Process (ACP) Site Evaluation Chart by JIRR Wave

Project/Site Description	JIRR Wave 1 (17 Projects)		JIRR Wave 2 (34 Projects)		JIRR Wave 3 (29 Projects)		JIRR Wave 4 (41 Projects)		Currently Outside of Scope (35 Projects)	
	Projects	Pct.	Projects	Pct.	Projects	Pct.	Projects	Pct.	Projects	Pct.
Full Reconstruction Projects	0	0%	16	47%	23	79%	40	98%	9	26%
JIRR Archaeological Sensitive Area	12	71%	25	74%	18	62%	25	61%	17	49%
In JIRR Sensitive Area and Needs monitoring	11	92%	24	96%	18	100%	24	96%	12	71%
Outside JIRR Archaeological Sensitive Area But Still Monitored	0	0%	0	0%	1	9%	2	13%	1	6%
Cemetery Monitoring	2	18%	2	8%	2	11%	3	13%	1	8%
Character Defining Features (CDFs) –Requirements per Abbreviated Consultation Process (ACP) Letter	11	65%	20	59%	18	62%	19	46%	23	66%
Work in National Historic Landmark (NHL) or is NHL adjacent	4	24%	6	18%	5	17%	2	5%	4	10%
Review Plans for Character Defining Features (CDFs) in Full Reconstruction (FRC) Projects, work within National Historic Landmarks (NHL) or along NHL Adjacent segments	5	29%	14	41%	16	55%	17	41%	7	18%

ACP Project Details - JIRR Wave 1 (17 Projects)

0 Full Reconstruction Projects - 0%		
Project Name	Historic Property	Character Defining Features (CDFs) -- Requirements per Abbreviated Consultation Process (ACP) Letter
#N/A	#N/A	#N/A
4 Work in National Historic Landmark (NHL) or is NHL Adjacent Projects - 24%		
Project Name	Historic Property	
RR3 - Audubon Group A (PMOPI)	Uptown, National Register Historic District; St. Charles Streetcar NHL	
RR3 - Black Pearl, East Carrollton Group A (PMOPI)	Carrollton, National Register Historic District (NRHD); St. Charles Streetcar National Historic Landmark (NHL)	
RR3 - Hollygrove, Leonidas Group A (INC)	Carrollton, National Register Historic District (NRHD); St. Charles Streetcar National Historic Landmark (NHL)	
RR3 - Uptown, West Riverside Group A (PMOPI)	Uptown, National Register Historic District (NRHD); 5 segments adjacent to St. Charles Streetcar National Historic Landmark (NHL)	
12 JIRR Archaeological Sensitive Area Projects - 71%		
Project Name	Historic Property	
RR3 - Audubon Group A (PMOPI)	Uptown, National Register Historic District; St. Charles Streetcar NHL	
RR3 - Bayou St John, Fairgrounds, Seventh Ward Group A (INC)	Parkview, National Register Historic District (NRHD); New Marigny (NRHD); Esplanade Ridge (NRHD), Esplanade Ridge (NRHD Eligible)	
RR3 - Black Pearl, East Carrollton Group A (PMOPI)	Carrollton, National Register Historic District (NRHD); St. Charles Streetcar National Historic Landmark (NHL)	
RR3 - Broadmoor Group A (PMOPI)	Broadmoor, National Register Historic District (NRHD); Carrollton, (NRHD)	
RR3 - Filmore North Group A (PMOI)	N/A	
RR3 - Filmore South Group A (PMOPI)	N/A	
RR3 - Freret Group A (PMOI)	Uptown, National Register Historic District (NRHD)	
RR3 - Hollygrove, Leonidas Group A (INC)	Carrollton, National Register Historic District (NRHD); St. Charles Streetcar National Historic Landmark (NHL)	
RR3 - Marlyville-Fontainebleau Group A (PMOPI)	Carrollton, National Register Historic District (NRHD) and Carrollton, NRHD-Eligible; Broadmoor, (NRHD); St. Charles Streetcar National Historic Landmark (NHL)	
RR3 - Mid City Group A (INC)	Mid-City, National Register Historic District (NRHD); Parkview (NRHD)	
RR3 - Milneburg Group A (PMOPI)	N/A	
RR3 - Navarre Group A (FRCPI)	South Lakeview, National Register Historic District (NRHD); Mid-City, (NRHD)	
11 In JIRR Sensitive Area and Needs monitoring Projects - 92%		
0 Projects Outside JIRR Archaeological Sensitive Area But Still Monitored - 0%		
2 Cemetery Monitoring Projects - 18%		
11 Character Defining Features (CDFs) in National Register Historic District (NRHD), National Historic Landmarks (NHL) or along NHL-adjacent street segments Projects - 65%		
5 Review Plans for Character Defining Features (CDFs) in Full Reconstruction (FRC) Projects, work within National Historic Landmarks (NHL) or along NHL adjacent segments - 29%		

Wave 1 National Historic Landmark (NHL) Area Projects



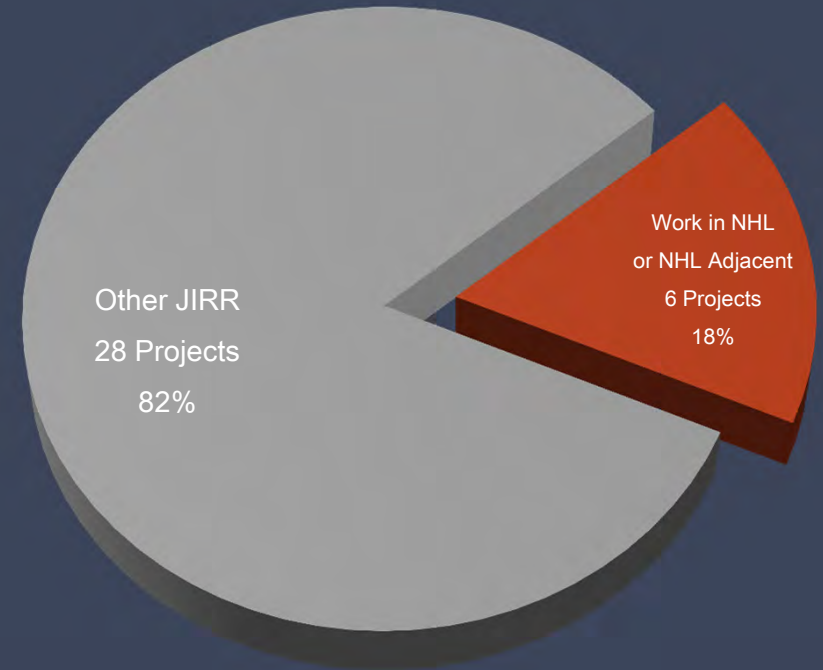
ACP Project Details - JIRR Wave 2 (34 Projects)

16 Full Reconstruction Projects - 47%		
Project Name	Historic Property	Character Defining Features (CDFs) -- Requirements per Abbreviated Consultation Process (ACP) Letter
RR3 - Black Pearl Group B (FRC)	Carrollton, National Register Historic District (NRHD); St. Charles Streetcar National Historic Landmark (NHL)	HP Specialist must review all FRC segments and insert Special Specifications for CDFs into plans.
RR3 - Broadmoor Group C (FRC)	Broadmoor, National Register Historic District (NRHD)	HP Specialist must review all FRC segments and insert Special Specifications for CDFs into plans.
RR3 - Bywater-Marigny Group A (FRCPI)	Bywater, National Register Historic District (NRHD); Faubourg Marigny (NRHD); Segments adjacent to Vieux Carre National Historic Landmark (NHL)	HP Specialist must review all FRC segments and insert Special Specifications for CDFs into plans.
RR3 - Central City Group A (FRC)	Central City, National Register Historic District; (1) segment adjacent to /within Garden District (NHL)	HP Specialist must review all FRC segments and insert Special Specifications for CDFs into plans.
RR3 - City Park Group A (VAR)	Parkview, National Register Historic District (NRHD); Esplanade Ridge (NRHD)	HP Specialist must review all FRC segments and insert Special Specifications for CDFs into plans.
RR3 - Filmore North Group B (FRC)	N/A	N/A
RR3 - Filmore South Group B (FRC)	N/A	N/A
RR3 - Lake Terrace & Oaks Group D (FRC)	N/A	N/A
RR3 - Marlyville-Fontainebleau Group C (FRC)	Carrollton, National Register Historic District (NRHD) and Carrollton, NRHD-Eligible	HP Specialist must review all FRC segments and insert Special Specifications for CDFs into plans.
RR3 - Milneburg Group B (FRC)	N/A	N/A
RR3 - St. Bernard Group A (VAR)	N/A	N/A
RR3 - St. Claude Group C (FRC)	New Marigny, National Register Historic District (NRHD)	HP Specialist must review all FRC segments and insert Special Specifications for CDFs into plans.
RR3 - St. Claude Group E (FRC)	Bywater, National Register Historic District (NRHD)	HP Specialist must review all FRC segments and insert Special Specifications for CDFs into plans.
RR3 - Treme-Lafitte Group B (FRCPP)	Esplanade Ridge, National Register Historic District (NRHD); Parkview (NRHD)	HP Specialist must review all FRC segments and insert Special Specifications for CDFs into plans.
RR3 - Viavant-Lake Catherine Group C (VAR)	N/A	N/A
RR3 - Taft Place Emergency Reconstruction	Parkview National Register Historic District (NRHD)	HP Specialist must review all FRC segments and insert Special Specifications for CDFs into plans.

ACP Project Details - JIRR Wave 2 (34 Projects)

6 Work in National Historic Landmark (NHL) or is NHL Adjacent Projects - 18%	
Project Name	Historic Property
RR3 - Black Pearl Group B (FRC)	Carrollton, National Register Historic District (NRHD); St. Charles Streetcar National Historic Landmark (NHL)
RR3 - Bywater-Marigny Group A (FRCPI)	Bywater, National Register Historic District (NRHD); Faubourg Marigny (NRHD); Segments adjacent to Vieux Carre National Historic Landmark (NHL)
RR3 - Central City Group A (FRC)	Central City, National Register Historic District; (1) segment adjacent to /within Garden District (NHL)
RR3 - East Riverside, Garden District, Irish Channel, St Thomas Group A (PMOI)	The Garden District National Historic Landmark (NHL); St. Charles Streetcar (NHL); St. Alphonsus Church (NHL); St. Mary's Church (NHL); Lower Garden District (NRHD); Irish Channel Architectural District (NRHD), Uptown (NRHD)
RR3 - Leonidas Group B (PMOPC)	Carrollton, National Register Historic District (NRHD); St. Charles Streetcar National Historic Landmark (NHL)
RR3 - Milan Group A (PMOPI)	Uptown, National Register Historic District (NRHD); The Garden District, National Historic Landmark (NHL); The St. Charles Streetcar (NHL)
25 JIRR Archaeological Sensitive Area Projects - 74%	
Project Name	Historic Property
RR3 - Bayou St John, Fairgrounds, Seventh Ward Group B (PMOPC)	Parkview, National Register Historic District (NRHD); New Marigny (NRHD); Esplanade Ridge (NRHD), Esplanade Ridge (NRHD Eligible)
RR3 - Black Pearl Group B (FRC)	Carrollton, National Register Historic District (NRHD); St. Charles Streetcar National Historic Landmark (NHL)
RR3 - Bywater-Marigny Group A (FRCPI)	Bywater, National Register Historic District (NRHD); Faubourg Marigny (NRHD); Segments adjacent to Vieux Carre National Historic Landmark (NHL)
RR3 - City Park Group A (VAR)	Parkview, National Register Historic District (NRHD); Esplanade Ridge (NRHD)
RR3 - East Riverside, Garden District, Irish Channel, St Thomas Group A (PMOI)	The Garden District National Historic Landmark (NHL); St. Charles Streetcar (NHL); St. Alphonsus Church (NHL); St. Mary's Church (NHL); Lower Garden District (NRHD); Irish Channel Architectural District (NRHD), Uptown (NRHD)
RR3 - Filmore North Group B (FRC)	N/A
RR3 - Filmore South Group B (FRC)	N/A
RR3 - Lake Terrace & Oaks Group D (FRC)	N/A
RR3 - Lake Vista Group A (PMOPI)	N/A
RR3 - Lakeview North Group C (PMO)	N/A
RR3 - Leonidas Group B (PMOPC)	Carrollton, National Register Historic District (NRHD); St. Charles Streetcar National Historic Landmark (NHL)
RR3 - Little Woods Group A (PMOPI)	N/A
RR3 - Mid City Group B (PMOPC)	Mid-City, National Register Historic District (NRHD); Parkview (NRHD)
RR3 - Milneburg Group B (FRC)	N/A
RR3 - Plum Orchard/West Lake Forest Group A (PMOPI)	N/A
RR3 - Plum Orchard/West Lake Forest Group B (PMOPI)	N/A
RR3 - Pontchartrain Park Group A (PMOI)	Pontchartrain Park, National Register Historic District - Eligible (NRHD-Eligible)

Wave 2 National Historic Landmark (NHL) Area Projects



ACP Project Details - JIRR Wave 2 (34 Projects)

25 JIRR Archaeological Sensitive Area Projects - 74%	
Project Name	Historic Property
RR3 - Read Blvd East Group D (PMOPC)	N/A
RR3 - Read Blvd West Group C (PMOPC)	N/A
RR3 - St. Anthony Group A (PMOPI)	N/A
RR3 - St. Bernard Group A (VAR)	N/A
RR3 - St. Claude Group B (PMOI)	Bywater, National Register Historic District (NRHD); New Marigny (NRHD)
RR3 - Treme-Lafitte Group B (FRCPP)	Esplanade Ridge, National Register Historic District (NRHD); Parkview (NRHD)
RR3 - Viavant-Lake Catherine Group C (VAR)	N/A
RR3 - Taft Place Emergency Reconstruction	Parkview National Register Historic District (NRHD)
24 In JIRR Sensitive Area and Needs monitoring Projects - 96%	
0 Projects Outside JIRR Archaeological Sensitive Area But Still Monitored - 0%	
2 Cemetery Monitoring Projects - 8%	
20 Character Defining Features (CDFs) in National Register Historic District (NRHD), National Historic Landmarks (NHL) or along NHL-adjacent street segments Projects - 59%	
14 Review Plans for Character Defining Features (CDFs) in Full Reconstruction (FRC) Projects, work within National Historic Landmarks (NHL) or along NHL adjacent segments - 41%	

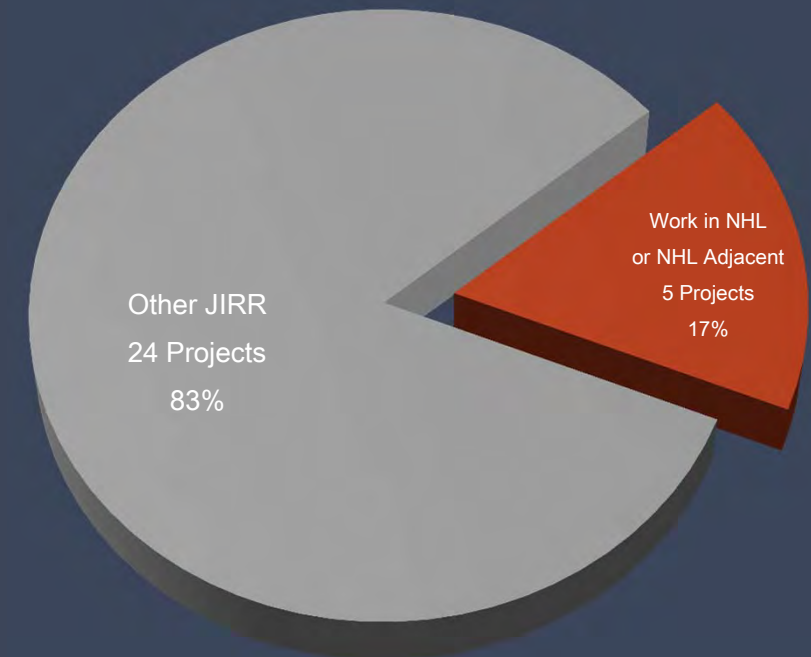
ACP Project Details - JIRR Wave 3 (29 Projects)

23 Full Reconstruction Projects - 79%		
Project Name	Historic Property	Character Defining Features (CDFs) -- Requirements per Abbreviated Consultation Process (ACP) Letter
RR3 - Bayou St John, Fairgrounds, Seventh Ward Group C (FRC)	Esplanade Ridge National Register Historic District	HP Specialist must review all FRC segments and insert Special Specifications for CDFs into plans.
RR3 - Broadmoor Group D (FRC)	Broadmoor, National Register Historic District (NRHD); Carrollton, (NRHD)	HP Specialist must review all FRC segments and insert Special Specifications for CDFs into plans.
RR3 - Broadmoor Group E (FRC)	Broadmoor, National Register Historic District (NRHD); Carrollton, (NRHD)	HP Specialist must review all FRC segments and insert Special Specifications for CDFs into plans.
RR3 - East Carrollton Group B (FRC)	Carrollton, National Register Historic District (NRHD)	HP Specialist must review FRC segments and segment adjacent to NHL streetcar (Freret St between S. Carrollton Ave St and Short Street). Insert Special Specifications for CDFs into plans. Record select CDF's if scheduled for removal.
RR3 - East Riverside, Garden District, Irish Channel, St Thomas Group B (FRC)	Uptown, National Register Historic District (NRHD)	HP Specialist must review all FRC segments and insert Special Specifications for CDFs into plans.
RR3 - Filmore North Group C (FRCP)	N/A	N/A
RR3 - Filmore North Group E (FRC)	N/A	N/A
RR3 - Gentilly Terrace Group D (FRC)	N/A	N/A
RR3 - Gentilly Terrace Group H (FRC)	Gentilly Terrace, National Register Historic District (NRHD)	HP Specialist must review all FRC segments and insert Special Specifications for CDFs into plans.
RR3 - Lake Terrace & Oaks Group C (FRC)	N/A	N/A
RR3 - Lakeshore Group B (FRC)	N/A	N/A
RR3 - Lakewood Group B (FRCP)	Work adjacent to Longue Vue House & Gardens National Historic Landmark (NHL)	HP Specialist must review segment (Garden Lane) adjacent to Individual NHL insert Special Specifications for CDFs into plans.
RR3 - Little Woods Group B (FRC)	N/A	N/A
RR3 - Marlyville-Fontainebleau Group D (FRC)	Carrollton, National Register Historic District (NRHD) and Carrollton, NRHD-Eligible	HP Specialist must review all FRC segments and insert Special Specifications for CDFs into plans.
RR3 - Marlyville-Fontainebleau Group E (FRC)	Carrollton, National Register Historic District (NRHD) and Carrollton, NRHD-Eligible	HP Specialist must review all FRC segments and insert Special Specifications for CDFs into plans.
RR3 - Mid City Group C (FRC)	Mid-City, National Register Historic District (NRHD)	HP Specialist must review all FRC segments and insert Special Specifications for CDFs into plans.
RR3 - Mid City Group D (FRC)	Mid-City, National Register Historic District (NRHD)	HP Specialist must review all FRC segments and insert Special Specifications for CDFs into plans.
RR3 - Plum Orchard Group C (FRC)	N/A	N/A
RR3 - Plum Orchard Group D (FRC)	N/A	N/A
RR3 - Pontchartrain Park Group B	N/A	N/A
RR3 - Pontchartrain Park Group C (FRC)	Pontchartrain Park, National Register Historic District - Eligible (NRHD-Eligible)	HP Specialist must review all FRC segments and insert Special Specifications for CDFs into plans.
RR3 - St. Claude Group D (FRC)	New Marigny, National Register Historic District (NRHD)	HP Specialist must review all FRC segments and insert Special Specifications for CDFs into plans.
RR3 - West End Group C (FRC)	N/A	N/A

ACP Project Details - JIRR Wave 3 (29 Projects)

5 Work in National Historic Landmark (NHL) or is NHL Adjacent - 17%	
Project Name	Historic Property
RR3 - Audubon Group B (PMOPI)	Uptown, National Register Historic District; St. Charles Streetcar National Historic Landmark
RR3 - Central City Group B (PMOPI)	Uptown, National Register Historic District (NRHD); 1 segment adjacent to St. Charles Streetcar National Historic Landmark (NHL)
RR3 - East Carrollton Group B (FRC)	Carrollton, National Register Historic District (NRHD)
RR3 - Iberville, Tulane-Gravier, LGD, CBD Group A (PMOPI)	The Garden District National Historic Landmark (NHL); Lower Garden District (NRHD); Iberville Housing Project (NRHD); Lower Central Business District (NRHD); Mid-City (NRHD); LSU Medical District (NRHD-Eligible)
RR3 - Lakewood Group B (FRCP)	Work adjacent to Longue Vue House & Gardens National Historic Landmark (NHL)
18 JIRR Archaeological Sensitive Area - 62%	
Project Name	Historic Property
RR3 - Audubon Group B (PMOPI)	Uptown, National Register Historic District; St. Charles Streetcar National Historic Landmark
RR3 - Bayou St John, Fairgrounds, Seventh Ward Group C (FRC)	Esplanade Ridge National Register Historic District
RR3 - Central City Group B (PMOPI)	Uptown, National Register Historic District (NRHD); 1 segment adjacent to St. Charles Streetcar National Historic Landmark (NHL)
RR3 - Dillard Group A (PMOPI)	N/A
RR3 - East Riverside, Garden District, Irish Channel, St Thomas Group B (FRC)	Uptown, National Register Historic District (NRHD)
RR3 - Filmore North Group C (FRCP)	N/A
RR3 - Filmore North Group E (FRC)	N/A
RR3 - Gentilly Terrace Group B (PMO)	Gentilly Terrace, National Register Historic District (NRHD); Edgewood Park (NRHD)
RR3 - Gentilly Terrace Group D (FRC)	N/A
RR3 - Iberville, Tulane-Gravier, LGD, CBD Group A (PMOPI)	The Garden District National Historic Landmark (NHL); Lower Garden District (NRHD); Iberville Housing Project (NRHD); Lower Central Business District (NRHD); Mid-City (NRHD); LSU Medical District (NRHD-Eligible)
RR3 - Lake Terrace & Oaks Group C (FRC)	N/A
RR3 - Lakeshore Group B (FRC)	N/A
RR3 - Little Woods Group B (FRC)	N/A
RR3 - Mid City Group C (FRC)	Mid-City, National Register Historic District (NRHD)
RR3 - Plum Orchard Group C (FRC)	N/A
RR3 - Plum Orchard Group D (FRC)	N/A
RR3 - Pontchartrain Park Group C (FRC)	Pontchartrain Park, National Register Historic District - Eligible (NRHD-Eligible)
RR3 - West End Group C (FRC)	N/A
18 In JIRR Sensitive Area and Needs monitoring - 100%	
1 Outside JIRR Archaeological Sensitive Area But Still Monitored - 9%	
2 Cemetery Monitoring - 11%	
18 Character Defining Features (CDFs) in National Register Historic District (NRHD), National Historic Landmarks (NHL) or along NHL-adjacent street segments - 62%	
16 Review Plans for Character Defining Features (CDFs) in Full Reconstruction (FRC) Projects, work within National Historic Landmarks (NHL) or along NHL adjacent segments - 55%	

Wave 3 National Historic Landmark (NHL) Area Projects



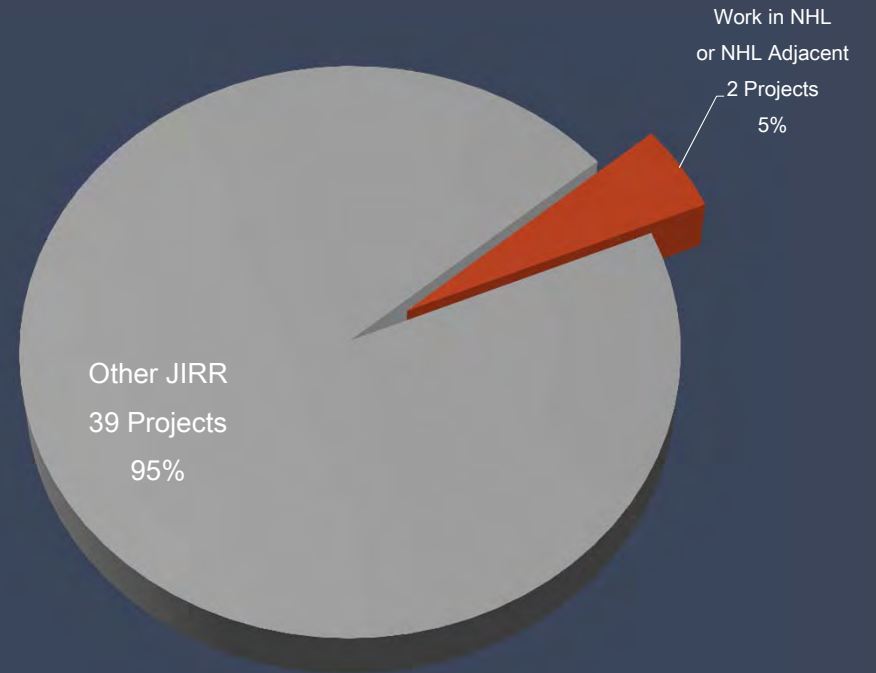
ACP Project Details - JIRR Wave 4 (41 Projects)

40 Full Reconstruction Projects - 98%		
Project Name	Historic Property	Character Defining Features (CDFs) -- Requirements per Abbreviated Consultation Process (ACP) Letter
RR3 - Bayou St John, Fairgrounds, Seventh Ward Group D (FRC)	N/A	N/A
RR3 - Bayou St John, Fairgrounds, Seventh Ward Group E (FRC)	N/A	N/A
RR3 - Central City Group D (FRC)	Central City, National Register Historic District (NRHD)	HP Specialist must review all FRC segments and insert Special Specifications for CDFs into plans.
RR3 - Dillard Group B (FRC)	N/A	N/A
RR3 - East Carrollton Group C (FRC)	Carrollton, National Register Historic District (NRHD)	HP Specialist must review FRC segments and segment adjacent to NHL streetcar Adams St between St Charles Ave and Hampson Street). Insert Special Specifications for CDFs into plans. Record select CDF's if scheduled for removal.
RR3 - Filmore North Group D (FRC)	N/A	N/A
RR3 - Filmore South Group C (FRC)	N/A	N/A
RR3 - Florida Area & Dev Group A (PMOI)	N/A	N/A
RR3 - Gentilly Terrace Group C (FRC)	Edgewood Park, National Register Historic District (NRHD)	HP Specialist must review all FRC segments and insert Special Specifications for CDFs into plans.
RR3 - Gentilly Terrace Group E (FRC)	Gentilly Terrace, National Register Historic District (NRHD)	HP Specialist must review all FRC segments and insert Special Specifications for CDFs into plans.
RR3 - Gentilly Terrace Group F (FRC)	Gentilly Terrace, National Register Historic District (NRHD)	HP Specialist must review all FRC segments and insert Special Specifications for CDFs into plans.
RR3 - Gentilly Terrace Group G (FRC)	Edgewood Park, National Register Historic District (NRHD)	HP Specialist must review all FRC segments and insert Special Specifications for CDFs into plans.
RR3 - Gentilly Terrace Group I (FRC)	Gentilly Terrace, National Register Historic District (NRHD)	HP Specialist must review all FRC segments and insert Special Specifications for CDFs into plans.
RR3 - Gentilly Terrace Group J (FRC)	N/A	N/A
RR3 - Gentilly Woods Group F (FRCPI)	N/A	N/A
RR3 - Hollygrove Group F (FRCPP)	Carrollton, National Register Historic District (NRHD)	HP Specialist must review all FRC segments and insert Special Specifications for CDFs into plans.
RR3 - Lake Terrace & Oaks Group B (FRC)	N/A	N/A
RR3 - Lake Vista Group D (FRC)	N/A	N/A
RR3 - Lakeshore Group E (FRC)	N/A	N/A
RR3 - Lakeview North Group E (FRC)	N/A	N/A
RR3 - Lakeview North Group F (FRC)	N/A	N/A
RR3 - Lakewood Group C (FRC)	N/A	N/A
RR3 - Leonidas Group D (FRCPP)	Carrollton, National Register Historic District (NRHD); St. Charles Streetcar National Historic Landmark (NHL)	Project mislabeled as FRC. HP Specialist, however, must review segment adjacent to St. Charles Streetcar (S. Carrollton Ave between Sycamore St and Panolat Street, upriver side). insert Special Specifications for CDFs into plans.
RR3 - Little Woods Group C (FRC)	N/A	N/A
RR3 - Marlyville-Fontainebleau Group B (FRC)	Carrollton, National Register Historic District - Eligible	HP Specialist must review all FRC segments and insert Special Specifications for CDFs into plans.
RR3 - Marlyville-Fontainebleau Group F (FRC)	Broadmoor, National Register Historic District (NRHD)	HP Specialist must review all FRC segments and insert Special Specifications for CDFs into plans.
RR3 - Marlyville-Fontainebleau Group G (FRC)	Carrollton, National Register Historic District-Eligible (NRHD-Eligible)	HP Specialist must review all FRC segments and insert Special Specifications for CDFs into plans.
RR3 - Marlyville-Fontainebleau Group H (FRC)	Carrollton, National Register Historic District-Eligible (NRHD-Eligible); Broadmoor, National Register Historic District (NRHD)	HP Specialist must review all FRC segments and insert Special Specifications for CDFs into plans.
RR3 - Mid City Group E (FRC)	Mid-City, National Register Historic District (NRHD)	HP Specialist must review all FRC segments and insert Special Specifications for CDFs into plans.
RR3 - Pontchartrain Park Group D (FRC)	Pontchartrain Park, National Register Historic District - Eligible (NRHD-Eligible)	No FRC segments within Historic District. Insert Special Specifications for CDFs into plans. for further requirements
RR3 - St. Anthony East Group B (FRC)	N/A	N/A
RR3 - St. Anthony West Group B (FRC)	N/A	N/A
RR3 - St. Anthony West Group C (FRC)	N/A	N/A
RR3 - St. Anthony West Group D (FRC)	N/A	N/A
RR3 - St. Anthony West Group F (FRC)	N/A	N/A

ACP Project Details - JIRR Wave 4 (41 Projects)

40 Full Reconstruction Projects - 98%		
Project Name	Historic Property	Character Defining Features (CDFs) -- Requirements per Abbreviated Consultation Process (ACP) Letter
RR3 - St. Claude Group F (FRC)	Bywater, National Register Historic District (NRHD)	HP Specialist must review all FRC segments and insert Special Specifications for CDFs into plans.
RR3 - St. Claude Group I (FRC)	Bywater, National Register Historic District (NRHD)	HP Specialist must review all FRC segments and insert Special Specifications for CDFs into plans.
RR3 - Uptown Group B (FRC)	Uptown, National Register Historic District (NRHD)	HP Specialist must review all FRC segments and insert Special Specifications for CDFs into plans. .
RR3 - West End Group E (FRC)	N/A	N/A
RR3 - West End Group G (FRC)	N/A	N/A
2 Work in National Historic Landmark (NHL) or is NHL Adjacent - 5%		
Project Name	Historic Property	
RR3 - East Carrollton Group C (FRC)	Carrollton, National Register Historic District (NRHD)	
RR3 - Leonidas Group D (FRCPP)	Carrollton, National Register Historic District (NRHD); St. Charles Streetcar National Historic Landmark (NHL)	
25 JIRR Archaeological Sensitive Area - 61%		
Project Name	Historic Property	
RR3 - Bayou St John, Fairgrounds, Seventh Ward Group D (FRC)	N/A	
RR3 - Bayou St John, Fairgrounds, Seventh Ward Group E (FRC)	N/A	
RR3 - Dillard Group B (FRC)	N/A	
RR3 - Filmore North Group D (FRC)	N/A	
RR3 - Filmore South Group C (FRC)	N/A	
RR3 - Florida Area & Dev Group A (PMOI)	N/A	
RR3 - Gentilly Terrace Group E (FRC)	Gentilly Terrace, National Register Historic District (NRHD)	
RR3 - Gentilly Terrace Group F (FRC)	Gentilly Terrace, National Register Historic District (NRHD)	
RR3 - Gentilly Terrace Group G (FRC)	Edgewood Park, National Register Historic District (NRHD)	
RR3 - Gentilly Terrace Group J (FRC)	N/A	
RR3 - Gentilly Woods Group F (FRCPI)	N/A	
RR3 - Lake Terrace & Oaks Group B (FRC)	N/A	
RR3 - Lake Vista Group D (FRC)	N/A	
RR3 - Lakeshore Group E (FRC)	N/A	
RR3 - Lakeview North Group E (FRC)	N/A	
RR3 - Lakeview North Group F (FRC)	N/A	
RR3 - Little Woods Group C (FRC)	N/A	
RR3 - St. Anthony East Group B (FRC)	N/A	
RR3 - St. Anthony West Group B (FRC)	N/A	
RR3 - St. Anthony West Group C (FRC)	N/A	
RR3 - St. Anthony West Group D (FRC)	N/A	
RR3 - St. Anthony West Group F (FRC)	N/A	
RR3 - Uptown Group B (FRC)	Uptown, National Register Historic District (NRHD)	
RR3 - West End Group E (FRC)	N/A	
RR3 - West End Group G (FRC)	N/A	
24 In JIRR Sensitive Area and Needs monitoring - 96%		
2 Outside JIRR Archaeological Sensitive Area But Still Monitored - 13%		
3 Cemetery Monitoring - 13%		
19 Character Defining Features (CDFs) in National Register Historic District (NRHD), National Historic Landmarks (NHL) or along NHL-adjacent street segments - 46%		
17 Review Plans for Character Defining Features (CDFs) in Full Reconstruction (FRC) Projects, work within National Historic Landmarks (NHL) or along NHL adjacent segments - 41%		

Wave 4 National Historic Landmark (NHL) Area Projects



ACP Project Details - JIRR Currently Out of Scope (35 Projects)

9 Full Reconstruction Projects - 26%		
Project Name	Historic Property	Character Defining Features (CDFs) -- Requirements per Abbreviated Consultation Process (ACP) Letter
Camp (Valmont - Jefferson), Chestnut/Coliseum (Valmont - Leontine), Leontine/Valmont (Mag-Prytania)	Uptown, National Register Historic District	HP Specialist must review all FRC segments and insert Special Specifications for CDFs into plans. Also, for further requirements
Gardena Dr (St. Bernard Ave - Paris Ave.)	N/A	N/A
Homedale (Canal - West End), Center (33rd - Tacoma), Milne (Homedale - Florida), Walker (Marshal-Orl)	N/A	N/A
Octavia (Freret - Claiborne)	Uptown, National Register Historic District	HP Specialist must review all FRC segments and insert Special Specifications for CDFs into plans
Magazine St. Phase II (East Dr. - Broadway)	Uptown National Register Historic District	HP Specialist must review all FRC segments and insert Special Specifications for CDFs into plans. Also, for further requirements
Magazine St. Phase I (Nashville Ave - East Dr.)	Uptown, National Register Historic District	HP Specialist must review all FRC segments and insert Special Specifications for CDFs into plans. Also, for further requirements
Camp St. (Louisiana - Washington Ave)	Garden District, National Register Historic District	HP Specialist must review all FRC segments and insert Special Specifications for CDFs into plans. Also, for further requirements
St. Claude Drainage Improvements (Montegut, Urqhart, Feliciana, Marias)	Bywater, National Register Historic District (NRHD)	HP Specialist must review all FRC segments and insert Special Specifications for CDFs into plans
S. Dupre (Canal - Tulane) & Gayoso (Canal - Banks)	Mid-City, National Register Historic District (NRHD)	HP Specialist must review all FRC segments and insert Special Specifications for CDFs into plans

ACP Project Details - JIRR Currently Out of Scope (35 Projects)

4 Work in National Historic Landmark (NHL) or is NHL Adjacent - 10%	
Project Name	Historic Property
Camp St. (Louisiana - Washington Ave)	Garden District, National Register Historic District
Louisiana Ave (St. Charles - Magazine) Bikeway	Garden District, National Register Historic District (NRHD)
Jefferson Ave. (Claiborne - Tchoupitoulas) Bikeway	Uptown, National Register Historic District (NRHD)
Martin Luther King Blvd (St. Charles - S. Claiborne)	Central City, National Register Historic District (NRHD)
17 JIRR Archaeological Sensitive Area - 49%	
Project Name	Historic Property
Camp (Valmont - Jefferson), Chestnut/Coliseum (Valmont - Leontine), Leontine/Valmont (Mag-Prytania)	Uptown, National Register Historic District
Gardena Dr (St. Bernard Ave - Paris Ave.)	N/A
Homedale (Canal - West End), Center (33rd - Tacoma), Milne (Homedale - Florida), Walker (Marshal-Orl)	N/A
Magazine St. Phase II (East Dr. - Broadway)	Uptown National Register Historic District
Magazine St. Phase I (Nashville Ave - East Dr.)	Uptown, National Register Historic District
Camp St. (Louisiana - Washington Ave)	Garden District, National Register Historic District
Louisiana Ave (St. Charles - Magazine) Bikeway	Garden District, National Register Historic District (NRHD)
Jefferson Ave. (Claiborne - Tchoupitoulas) Bikeway	Uptown, National Register Historic District (NRHD)
Lakeview Drainage Upgrades	N/A
Pontilly Drainage Upgrades (HMGP)	Pontchartrain Park, National Register Historic District - Eligible (NRHD-Eligible)
Marconi Dr (City Park Ave. - I-610)	Parkview, National Register Historic District (NRHD)
Morrison Rd. (Mayo - Read)	N/A
Morrison Rd. (Read - Bullard)	N/A
Virginia St (Conti-Rosedale), Conti St (City Park-Rosedale), Rosedale Dr (Virginia-Canal Blvd)	Mid-City, National Register Historic District (NRHD)
Oak Park Drainage Upgrades	N/A
General Meyer (Ernest - Bacchus)	N/A
Royal St (Franklin - Piety)	Faubourg Marigny, National Register Historic District (NRHD); Bywater, (NRHD)
12 In JIRR Sensitive Area and Needs monitoring - 71%	
1 Outside JIRR Archaeological Sensitive Area But Still Monitored - 6%	
1 Cemetery Monitoring - 8%	
23 Character Defining Features (CDFs) in National Register Historic District (NRHD), National Historic Landmarks (NHL) or along NHL-adjacent street segments - 66%	
7 Review Plans for Character Defining Features (CDFs) in Full Reconstruction (FRC) Projects, work within National Historic Landmarks (NHL) or along NHL adjacent segments - 18%	

Currently Out of Scope National Historic Landmark (NHL) Area Projects

